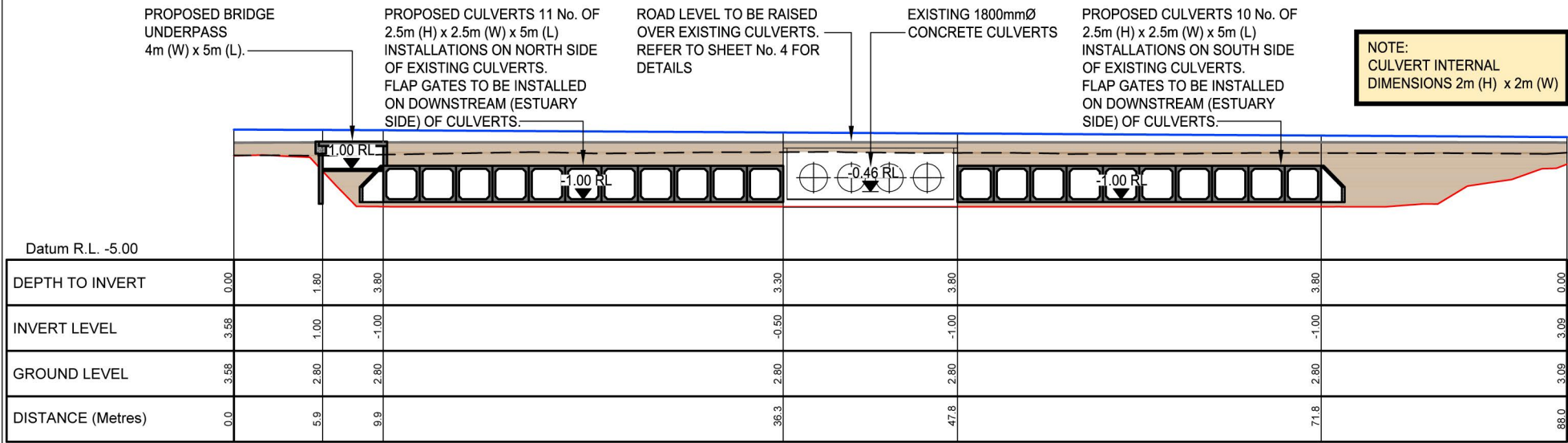
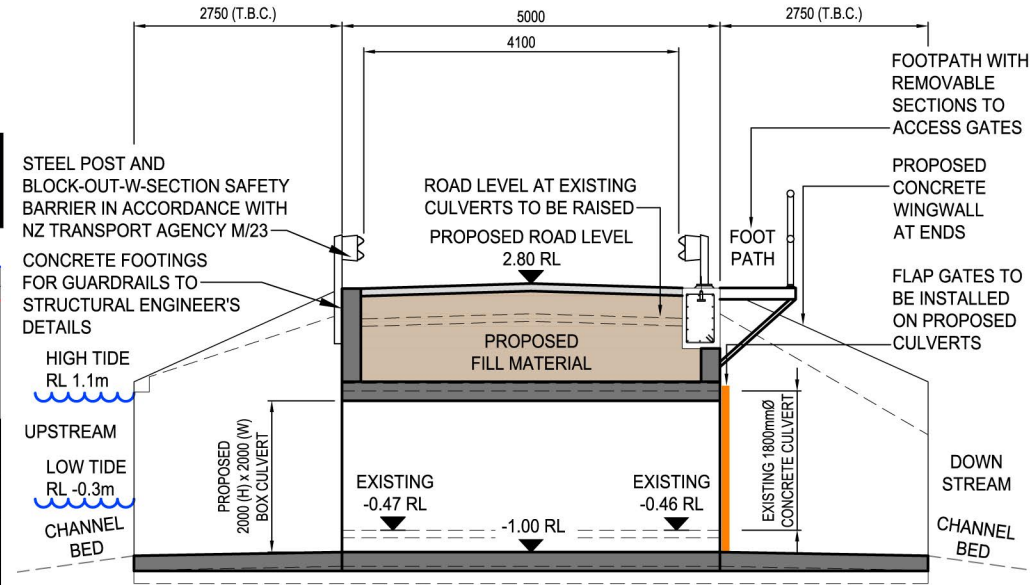


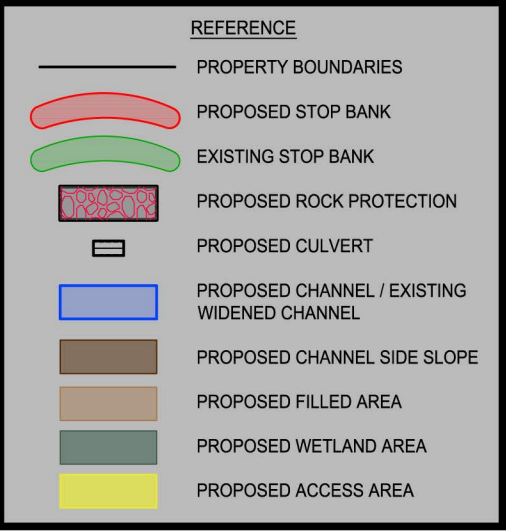
PLAN  
SCALE 1:200 @ A1 / 1:400 @ A3



LONGSECTION  
SCALE: HORIZ 1:200 @ A1 / 1:400 @ A3  
VERT 1:200 @ A1 / 1:400 @ A3



TYPICAL SECTION  
SCALE 1:50 @ A1 / 1:100 @ A3



NOTE:  
EXISTING SERVICES ARE INDICATIVE ONLY.  
THE EXISTING SERVICES SHOWN MAY NOT  
NECESSARILY BE ALL THE SERVICES IN AREA.

**B.O.P.R.C. Plan No.**  
**RC 67958/5**

Revision	Amendment	Approved	Revision Date
R1	AMENDMENT TO PROJECT TITLE	S.E.	27/06/14
R2	TRACTOR ACCESS & LOG CLEARING INCLUDED	S.E.	03/12/14



<b>OPUS</b> Tauranga Office +64 7 578 2089				PO Box 646 Tauranga 3140 New Zealand	
Drawn	Designed	Approved	Revision Date		
K.HUNTER	S.EVERITT (WATERLINE)		11/06/14		
Project No.		Scale			
29Z371.00		1:2500 @ A1 / 1:5000 @ A3			

Project		
BAY OF PLENTY REGIONAL COUNCIL MAKETU KAITUNA RIVER RE-DIVERSION & ONGATORO/MAKETU ESTUARY ENHANCEMENT PROJECT		
Sheet		
PROPOSED CULVERT INSTALLATIONS PLAN AND LONGSECTION AND TYPICAL SECTION		
Drawing No.	Sheet No.	Revision
2/1542/115/6235	14	R2